




المملكة العربية السعودية
SAUDI ARABIA 1 : 500,000

بريدة
BURAYDAH

لوحه رقم NG38-NW
SHEET NG38-NW



LEGEND مصطلحات الخارطة

- Build-up area
- Town
- Village
- Buildings
- Dual carriage road
- Main paved road
- Secondary paved road
- Road under construction
- Main track
- Secondary track
- Tunnel bridge
- Railway
- Airport
- Mining site
- Power line
- Oil or gas pipeline
- Oil tank or well
- Historical Monument
- Perennial stream
- Seasonal stream
- Water pipeline
- High water line
- Perennial lake or pond
- Intermittent lake or pond (dry)
- Salt pan
- Wells or springs
- Dam
- Harbour with piers and docks
- Anchorages
- Lighthouse
- Cultivated area
- Scattered trees, palms
- Contours
- Depression
- Escarpment
- Foreshore line - rock reefs
- Depth contours in metres
- Sand dunes
- Spot height
- International boundary - marker

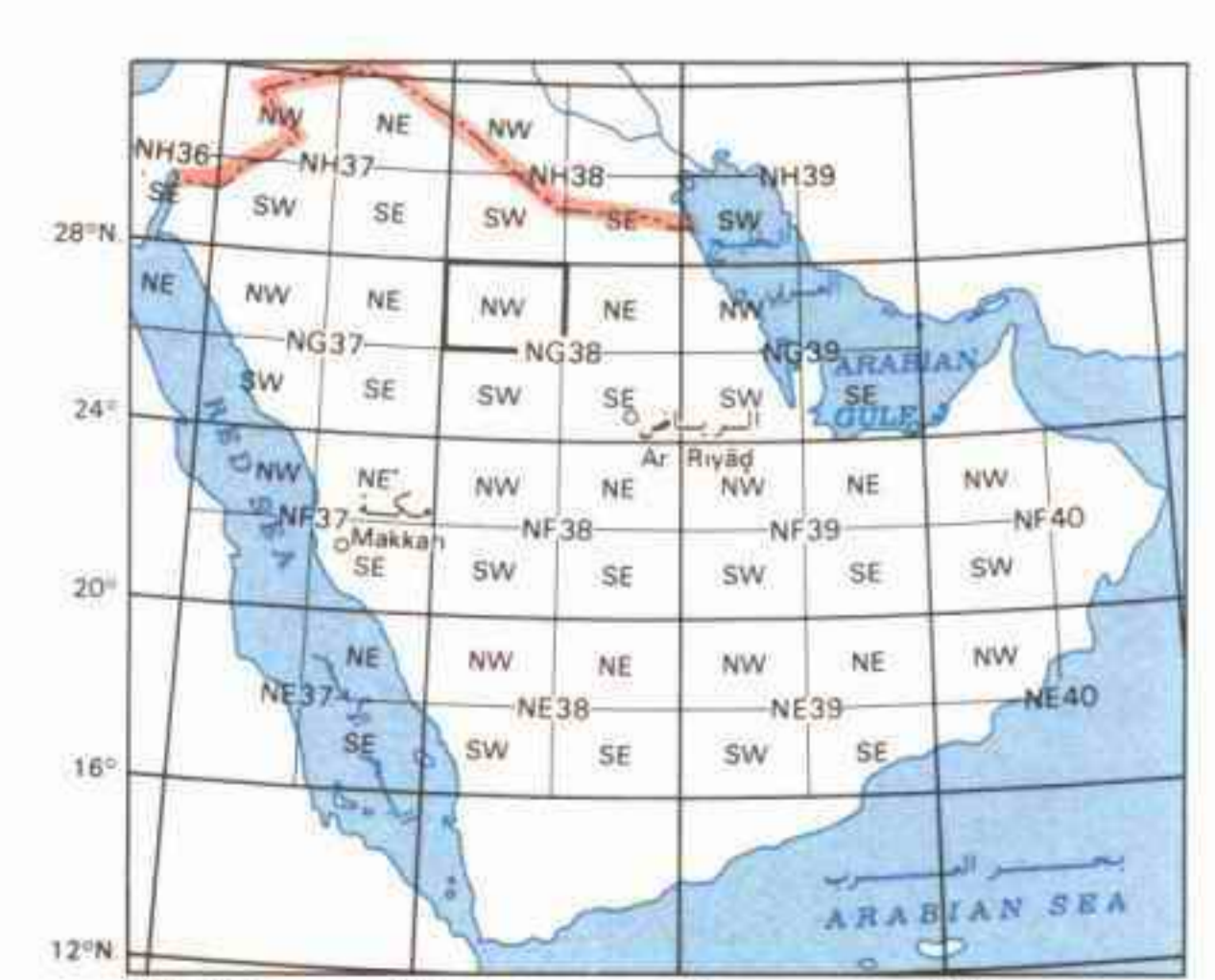
GLOSSARY شرح المصطلحات

- Abn: Mountain, rocky hill with sandy slope
- Ag: Spring
- By: pit, Abn: Artesian or dug well
- Qas or Qhat: Road or trail
- Fudshah or Khabat: Mud flat and salt surface
- Haghabah: Field of low and volcanic rocks
- Is: pt. 1000: Long linear sand ridge or dune
- Jabal or Jabal: Mountain, hill
- Jawah or Jawr: Island
- Nahd or Rambah: Sand area
- Pa: Cape, headland or peak
- Sabahah: Salt clay and sand flats often with saline crust
- Sad: Dam
- Sah: Plain
- Sha or Sha: pt. 1000: Small rugged wall, rock
- Shaqshah or Khad: Long depression between dunes
- T: N. Nayan or Zaban: Sand mound or hillock
- Wah: Dry watercourse in valley

خريطة مقياس 1:500,000
DIAGRAM OF SERIES 1:250,000 IN THIS MAP



دليل الوحدات
INDEX TO 1:500,000 SHEETS




SCALE 1 : 500,000



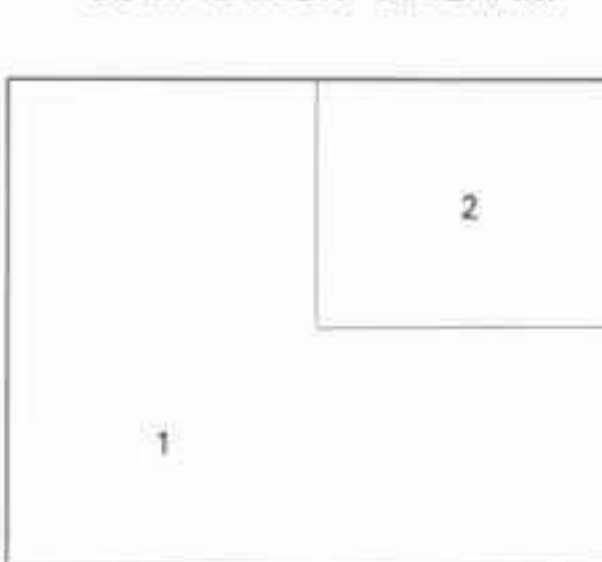
CONTOUR INTERVAL: 100 METRES
(Supplementary contours 50 metres)

مقياس الرسم 1:500,000



المقياس الكنتوري 100 متر
(مخطوط الكنتور مكملة 50 مترا)

مخطط التجميع
COMPILED DIAGRAM



- 1 المملكة العربية السعودية 1:500,000 1983
- 2 المملكة العربية السعودية 1:500,000 1982

المسقط والبيانات الأساسية
PROJECTION AND BASIC DATA

مسقط ماركوسنارد المثلثي (U.T.M.)
International Spheroid
Horizontal datum
National Geodetic Net (Ayn al 'Abd 1970)
Vertical datum
Mean Sea Level (Jordan 1969)
First edition 1985
Map produced by A.S.D.

الإنتاج وحقوق الطبع
PRODUCTION AND COPYRIGHT



المملكة العربية السعودية
وزارة البترول والثروة المعدنية
إدارة المساحة الجيوديسية

Executing Agency
KINGDOM OF SAUDI ARABIA
Ministry of Petroleum and Mineral Resources
Aerial Survey Department (A.S.D.)
Ar Riyad
All rights reserved by the A.S.D.

SERIES 1:500,000 L
SHEET NG38-NW
EDITION 1-SA-ASD

المملكة العربية السعودية

الموقع الجغرافي للبريدة
Magnetic declination for 1980 is 2' 40 mils easterly over the entire area

على مخطوطات هذه الخارطة
لإدارة المساحة الجيوديسية
Please refer corrections to this map to: A.S.D. Ar Riyad