



السلطة العامة للتقويم
SAUDI ARABIA 1:500,000

حائل H A ' I L

NG37-NE
SHEET NG37-NE

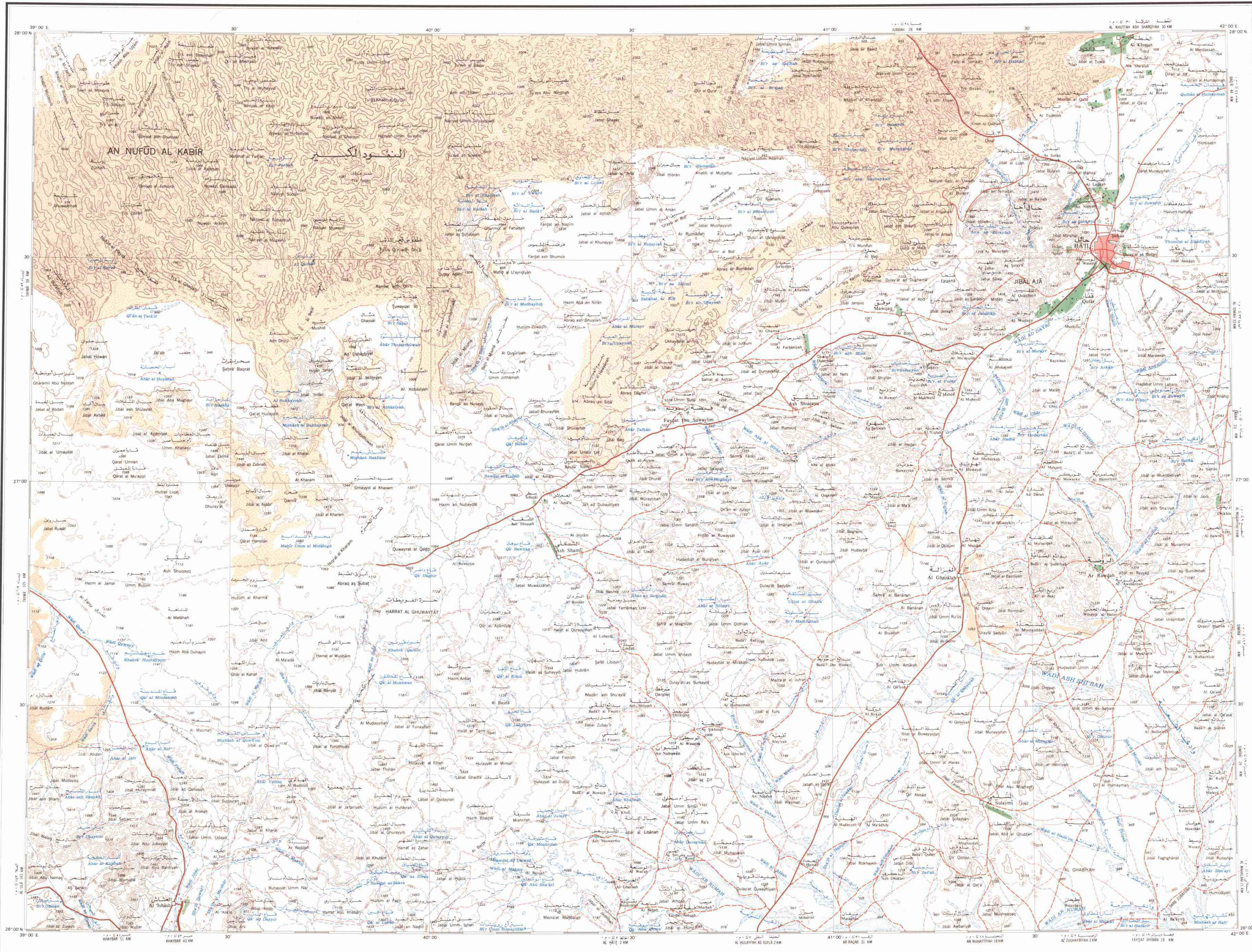
EDITION 1-SA-ASD
SHEET NG37-NE
SERIES 1:500,000 L

LEGEND مصطلحات الخارطة

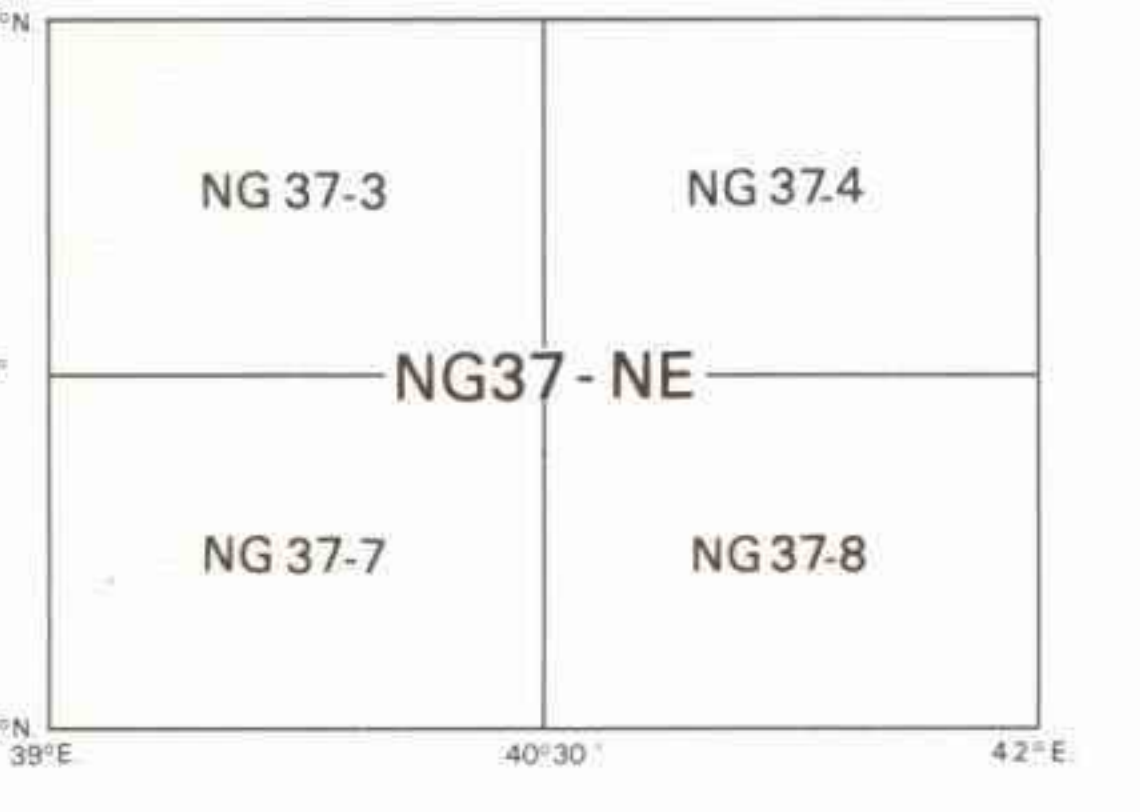
- Boundary area
- City
- Village
- Buildings
- Dual carriage road
- Main paved road
- Secondary paved road
- Road under construction
- Main track
- Secondary track
- Tunnel / bridge
- Railway
- Asphalt
- Mining site
- Power line
- Oil or gas pipeline
- Oil well
- Historical Monuments
- Perennial stream
- Seasonal stream
- Water pipeline
- High water line
- Perennial lake or pond
- Intermittent lake or pond
- Saltlake
- Wells or springs
- Dam
- Harbour with piers and docks
- Anchorages
- Lighthouse
- Cultivated areas
- Scattered trees / palms
- Contours
- Depression
- Elevation
- Excavation
- Excavation
- Depth contours in metres
- Sand dunes
- Spot heights
- International boundary - marker

GLOSSARY شرح الرموز

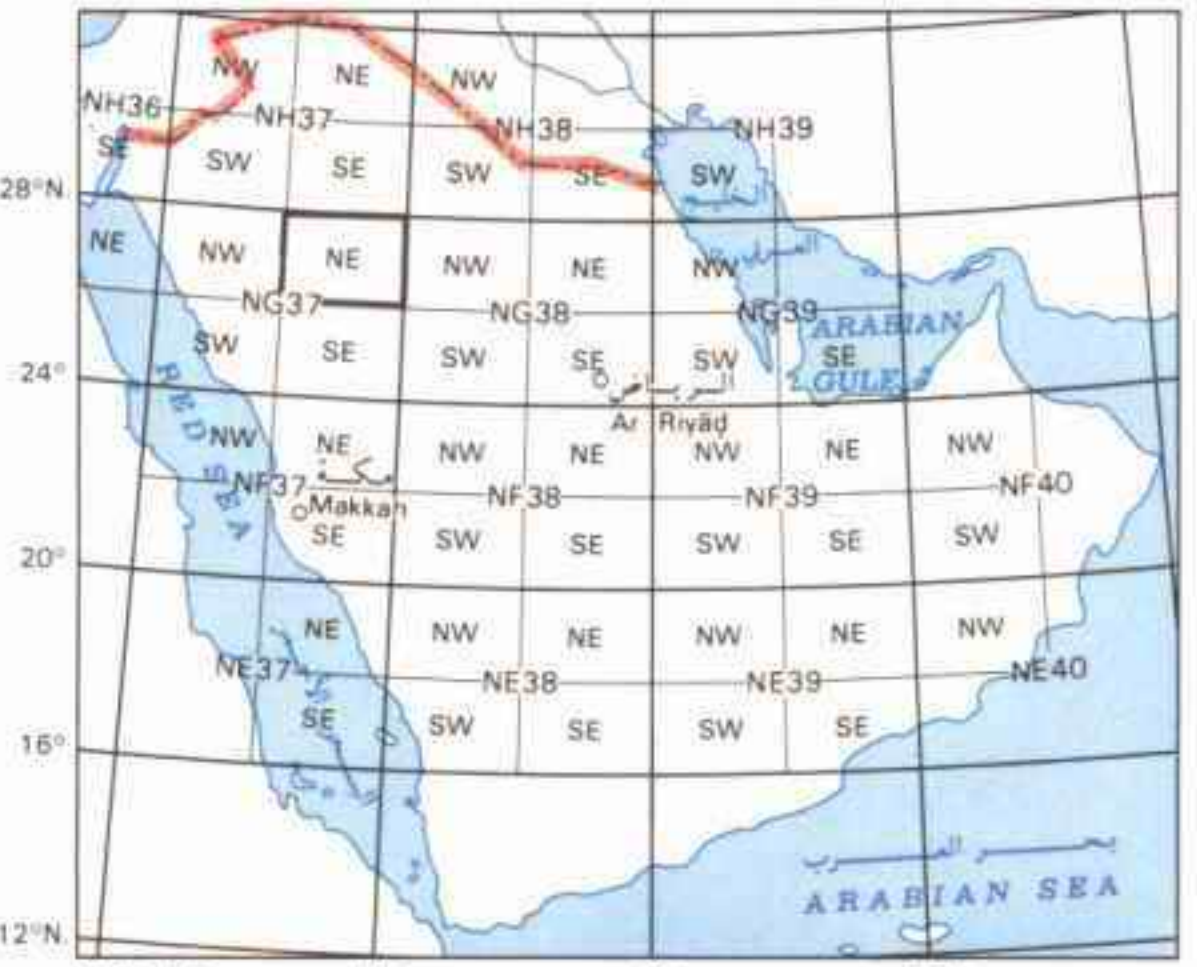
| | |
|---------------------------|---|
| Abra | Mountain rocks hill with sandy stone |
| Ag | Spring |
| Bv. pl. Aba | Artesian or dug well |
| Dark or Khaf | Road or trail |
| Faydah or Khaf | Mud flat and salt surface |
| Hadhrami | Plains |
| Hadhrami | Field of lava and volcanic system |
| Ing. pl. Uq | Long linear sand ridge or dune |
| Jabal | Mountain hill |
| Jahm. pl. Aba | Area |
| Nahd or Bahadri | Salt area |
| No. | Cap, headland or peak |
| Sabkhat | Silt clay and sand flats often with saline soil |
| Sadi | Dam |
| Sah | Plain |
| Sha. b. or Sh. pl. Sh. b. | Small rugged wash, ravine |
| Shuqrah or Khaf | Long depression between hills |
| T. N. Nahd or Zaban | Sand mound or hillock |
| Wadi | Dry watercourse or valley |



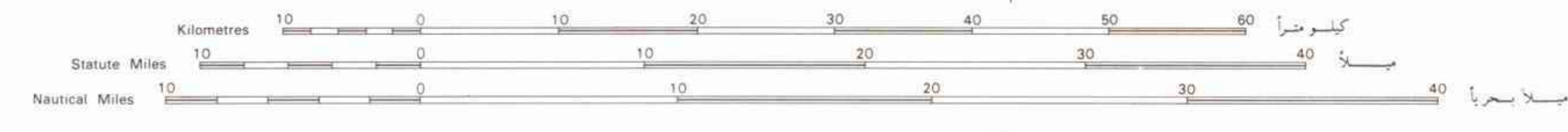
خط مقياس 1:500,000
DIAGRAM OF SERIES 1:250,000 IN THIS MAP



دليل النشرات
INDEX TO 1:500,000 SHEETS



SCALE 1:500,000 مقياس الرسم 1:500,000



CONTOUR INTERVAL: 100 METRES
(Supplementary contours 50 metres)

المجال الكوني 1:500,000
(مقياس الرسم 1:500,000)


مصادر الخارطة
COMPILED BY



المقطع والمعلومات الأساسية
PROJECTION AND BASIC DATA

استخدمت طريقة الإسقاط الكوني (U.T.M.)
International Geodetic Net
National Geodetic Net (Ayn al Abd 1970)
Vertical datum
Mean Sea Level (Jeddah 1969)
First edition 1986
Map produced by A.S.D.

الإنتاج وحقوق الطبع
PRODUCTION AND COPYRIGHT



السلطة العامة للتقويم
KINGDOM OF SAUDI ARABIA
Ministry of Petroleum and Mineral Resources
Aerial Survey Department (A.S.D.)
Ar Riyadh
حقوق الطبع محفوظة لإدارة المساحة الجوية
All rights reserved by the A.S.D.

SERIES 1:500,000 L
SHEET NG37-NE
EDITION 1-SA-ASD

السلطة العامة للتقويم

الأحداث الجغرافية لعام 1986
Magnetic declination for 1980 is 2' (40mils) easterly over the entire area.

تعد مخرجات هذه الخارطة مبنية على أساس الخارطة التي أنتجتها إدارة المساحة الجوية بوزارة البترول والموارد المعدنية بالسلطنة
Please refer corrections to this map to - A.S.D. Ar Riyadh