
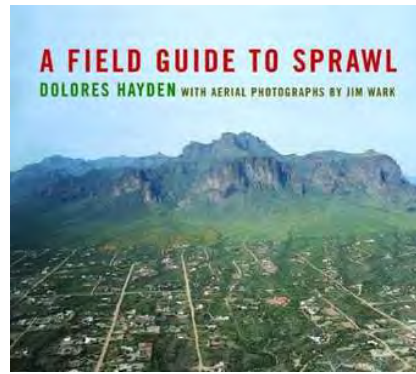



عمران القرن ٢١

Innovate or evaporate



()

(Mass Production)

(Industrial Revolution)

()

" "

(Automation)

(-)

(Fordism)

(Gramsci,A.)

(Bureaucratic Massification)

!!

/

..

()

()

(White Collar)

" "

.. (Blue Collar)

()

(Toffler, A.)

(Future Shock)"

"

(The third wave) "

"

()

(

)

. ()

(Fukuyama,F.)

(Huntington, s.)

(The end of history,1992) "

"

. (The Clash of Civilizations,1993) "

"

(Gates,B.) "

"

.. (The Road Ahead,1995) "

"

"

"

(Higgins. G.)

"

"

(Glazer,N.)

.. (Innovate or evaporate)

. (We are all multiculturalists now, 1997)

"

"

(Koelsch,F.)

(The Infomedia Revolution,1995)

" " . ()
(Media)

(Information)

. (Infobiology)

()

...

:

The Virtual City , Martin (1978) ()

The Wired City; Dutton (1987) ()

The Information City , Hepworth (1987) ()

The Overexposed City, Virilio (1987).. ()

The Invisible City, Batty (1990) ()

The Telecity , Fathy (1991) ()

Teletopia , Latterasse (1992) ()

The intelligent City, (1992) ()

The Flexi city, Hillman (1993) .. ()

. **Cyber Ville**, Van Schuber (1994) ... ()

() (Garreau, J.)

(The Edge City) " "

..

/

() ..

(Suburbanization of America)

(The Malling of America)

" " :

()

..
.. ()

(Patrick , G.)

(Cities in evolution ,1915) "

" " (-) "

(Spengler, O. :)

(The Decline of The West)

" (Mumford)

(The city in history ,1961) "

()

(Necropolis)

(Tyranopolis)

(SanSan) "

(ChiPitts) "

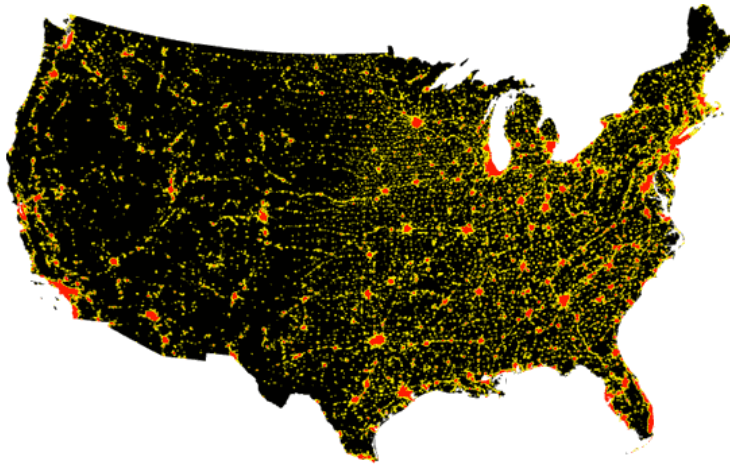
(Boswash) "

(Hayden Dolores)

(Urban Sprawl)

(Yale)

" (Boomburb) " " (A Field Guide to Sprawl , 2004)
(Zoomburb)



Urbanization map of the United States derived from city lights data. Urban areas are colored red, while suburban areas are colored yellow. This image of North America was created by Flashback Imaging Corporation under contract with NOAA and NASA

Vrijdag 23/11/2001

(Concentration)

(Massification)

(Demassification)

(Deconcentration)

" (Martin, 1978) ()

... (Undermine the spatial glue)

!

/